



# Getting to Selepas Hujan

From KL you have to get to **Kampung Pantai Baru**, which is at 12 km **Seremban-Jelebu** road. It will take you approximately 1 hour 10 minutes easy driving to your destination via Lekas Highway. The Lekas Highway has very light traffic at all times.

## How to get to Kampung Pantai Baru?

No.	Steps	
1.	From KL go South along the N-S Highway	
2.	Get off at <b>Kajang toll</b> . You will be on the <b>Silk Highway</b> .	

3. **Proceed straight.** [Immediately after the Kajang toll – a road branches to the right to Putrajaya etc . **Do NOT** take this branch road. Keep straight on the road on the left.



Short while later keep right and get into the lane heading towards Semenyih



Keep going straight **through 2 tolls:**




- Toll Sungai Ramal
- Toll Bukit Kajang





After that, there are 2 **exits** then: **1805 & 1805B. DO NOT** exit these.

4. Then you will see a signboard saying **Lekas Highway exit 1804A.**



Travel further and **turn into this exit 1804A.**

<p>5.</p>	<p>Then <b><u>proceed straight through 3 more tolls:</u></b></p> <ul style="list-style-type: none"><li>● Toll Kajang Selatan</li><li>● Toll Setul</li><li>● Toll Ampangan</li></ul> <p>Then see a signboard: <b>Persimpangan Jelebu</b> (exit 2106). <b><u>Exit here.</u></b></p>	
<p>6.</p>	<p>You then arrive at a junction where the highway meets an ordinary road.</p> <p><b><u>Turn left at the junction</u></b> – there is a signpost saying ‘Jelebu’.</p> <p>This is approximately 5 km from Pantai.</p>	
<p>7.</p>	<p>A few minutes’ drive and you will reach a little town/village with a few shops on both sides. This is <b>Kampung Pantai</b>.</p>	

<p>On the left is a <b>mosque</b>.</p> <p>From there you can see a junction that goes to the right. A <b>signboard</b> at the junction on that side of the road says <b>Kampong Pantai Baru</b>.</p> <p><u><b>You turn into this road.</b></u></p>	 
<p>7. <b><u>Proceed straight</u></b> : you will pass a Sekolah Kebangsaan Pantai (on your left) and later a Chinese school on your right. (Ignore a road going right to Kolam Ayer a little later.)</p>	 

8. Proceed **straight up the hill** for 8 – 10 minutes. Keep going until you see a gate and inside the gate a sign saying **Pantai Hill Orchard Resort**.

You have reached your destination!

